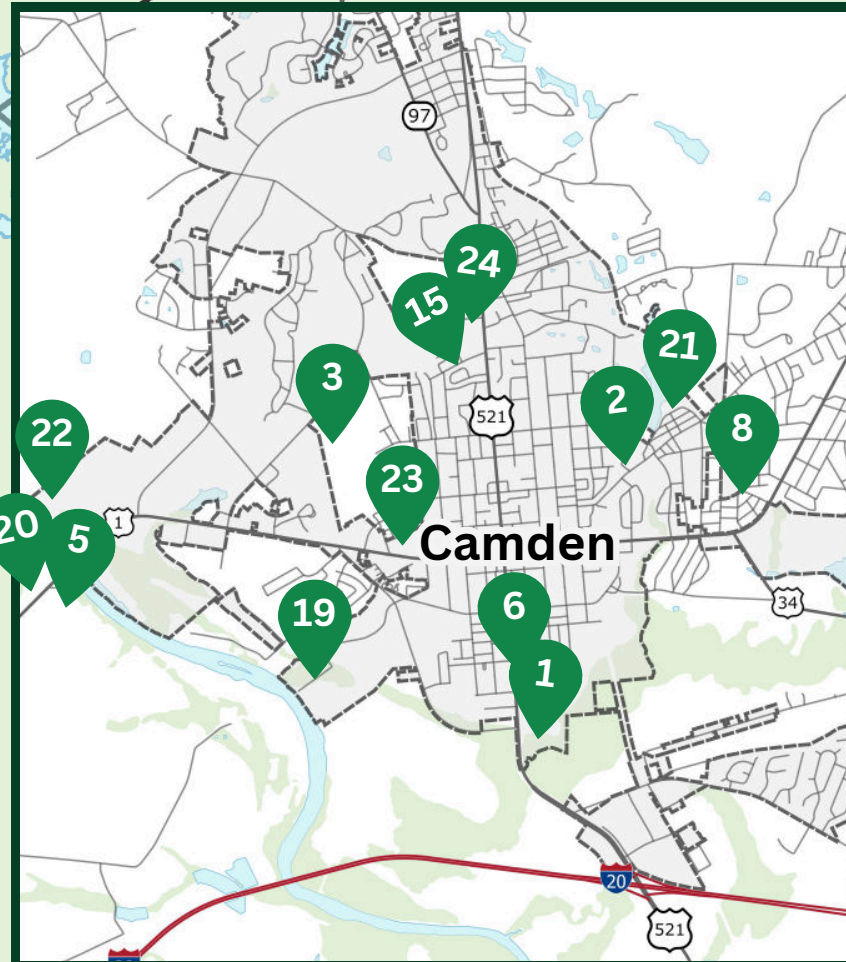
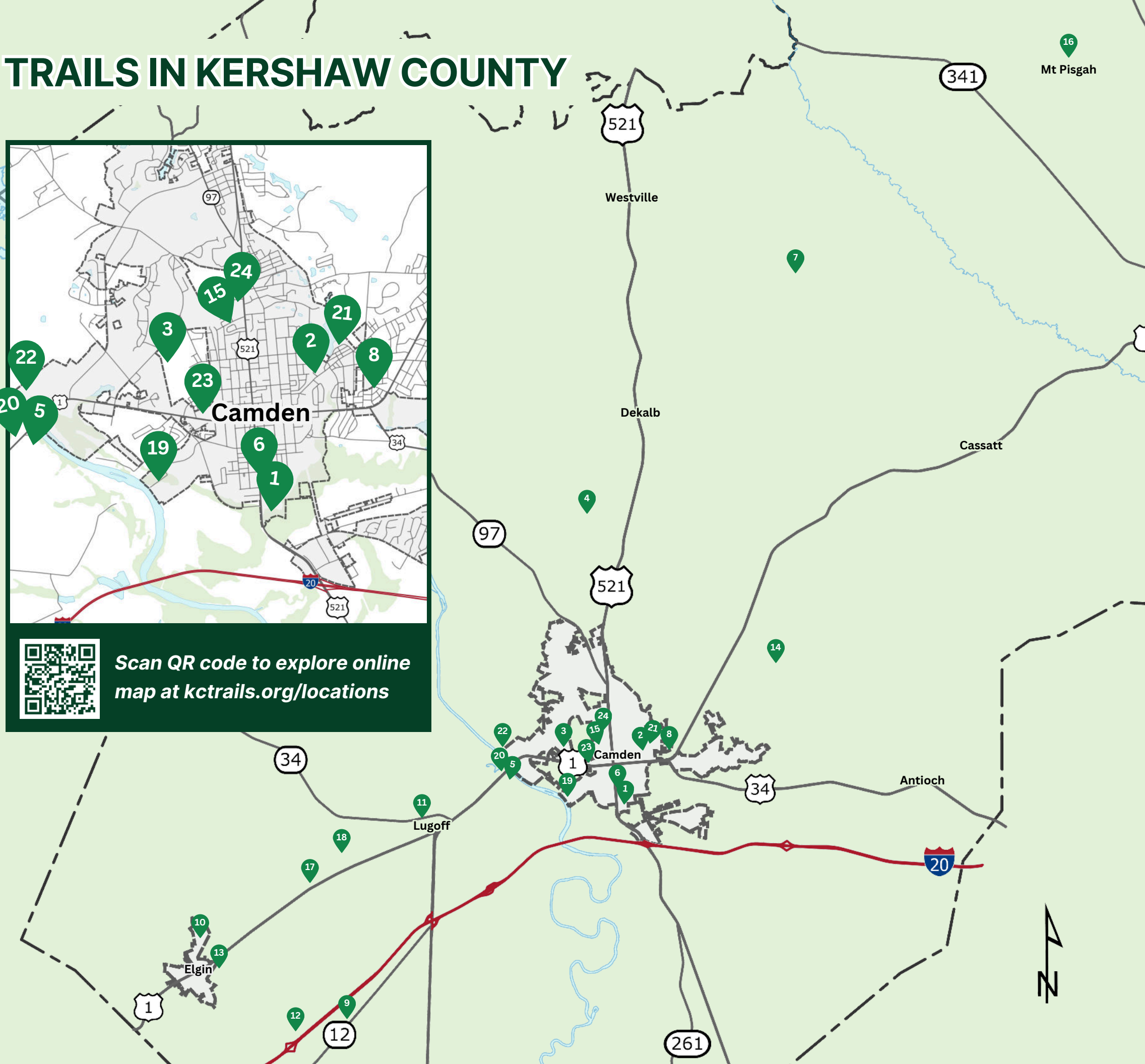



TRAILS IN KERSHAW COUNTY




Scan QR code to explore online map at kctrails.org/locations




Map #	Trail Location
1	Historic Camden
2	Kendall Park
3	Scott Park
4	The Camden Battlefield
5	Invista Lugoff
6	Camden City Arena
7	North Central High School
8	Camden Middle School
9	Doby's Mill Elementary School
10	Blaney Elementary School
11	Lugoff Elementary School
12	Elgin Community Park
13	Potter Park
14	Goodale State Park
15	Kirkwood Inn Ruins
16	Mt. Pisgah
17	Kershaw County West Complex
18	Wildwood Lane Sidewalk
19	Camden Environmental Park
20	Wateree River Veterans Park
21	Kendall Lake Park
22	Nature as Teacher Preserve
23	Woodward Park
24	Camden Polo Field



1. Historic Camden
222 Broad Street, Camden 29020
Miles of unpaved walking trails
 Historic Camden provides many opportunities for walking, including a short walk around the pond, a longer walk through a cypress swamp, or a walk through the property.



9. Doby's Mill Elementary School
1964 Fort Jackson Blvd, Lugoff 29078
0.4 mile paved walking trail
 This partially wooded trail is open to the public from dawn until dusk.




17. Kershaw County West Complex
519 Whitehead Road, Lugoff 29078
.5 mile paved walking trail
 This paved, half-mile walking trail is great for quick walks around soccer fields, while your kids play on the field or playground!



2. Kendall Park
1500 Park Circle, Camden 29020
Shock absorbing walking trail
 Kendall Park is a popular place for walking due to the low-impact surface provided. Old trees provide plenty of shade and Little Pine Tree Creek is always moving.



10. Blaney Elementary School
1621 Smyrna Road, Elgin 29045
Sidewalks and roadways
 Part of a 64 acre complex that includes Stover Middle School, this property includes miles of sidewalks, parking lots, and roadways.



18. Wildwood Lane Sidewalk
424 Wildwood Ln, Lugoff 29078
Safe place for walking and running
 This sidewalk connects several neighborhoods with Wateree Elementary, Lugoff Elementary and the KC West Complex



3. Scott Park
222 Battleship Road, Camden 29020
Paved walking trails
 Scott Park is a popular place to walk and ride bikes. Besides the walking trail, it also serves as one end of the Sweet Gum Trail, which connects to Woodward Park.



11. Lugoff Elementary School
994 Ridgeway Rd, Lugoff, SC 29078
Unpaved walking trail
 Lugoff Elementary has a .3 mile gravel walking trail that circles a play area. The property also connects to the Wildwood Lane sidewalk.




19. Camden Environmental Park
175 Bramblewood Plantation, Camden 29020
Unpaved walking trails
 This 26 acre riverfront park and wetlands is designed to attract an array of wildlife. A bird-watchers' paradise, the park features a kayak launch and a dirt trail nearly a mile long.




4. The Camden Battlefield
1698 Flat Rock Rd, Camden 29020
3-4 miles of unpaved trails
 A wide open space for walking, running, or biking. New trails are continuing to be developed at this historic battlefield.



12. Elgin Community Park
101 Pinnacle Parkway, Elgin 29045
Unpaved walking paths
 This park has a half mile gravel loop trail around a pond. There is a pier available for fishing, and a large pavilion that can be used for small picnics or bigger events.




20. Wateree River Veterans Park
550 US-1, Lugoff 29078
Paved and unpaved trails
 This riverfront park has a wooded trail along 25 Mile Creek, a paved, handicapped accessible trail, and a place to launch canoes and kayaks.



5. Invista Lugoff
643 US-1, Lugoff 29078
1.1 mile walking
 The Invista plant makes polymer and occupies prime real estate along the Wateree River. Invista's well-groomed walking trail, convenient to highway #1, is open to the public.




13. Potter Park
2427 Main Street, Elgin 29045
.25 mile paved walking trail
 The paved walking trail is great for a relaxing walk or jog. The park includes a shaded playground and a picnic shelter, and is pet friendly.




21. Kendall Lake Park
1939 Lake Shore Dr, Camden 29020
Quiet lake for paddling or walking
 This is a great place for a quiet paddle or a walk along the water's edge. This park is close to downtown Camden. 2 mile loop for paddling.




6. City Arena
420 Broad Street, Camden 29020
0.1 mile walking
 The City Arena may be the best place to get your steps in. This is a great place for seniors. Call the city for specific hours of availability.




14. Goodale State Park
650 Park Road, Camden 29020
Walk, run, bike, or paddle
 Goodale State Park has multiple walking trails, a playground, and a canoe/kayak trail that winds 3 miles through a cypress forest.



22. Nature as Teacher Preserve
271 Chestnut Ferry Rd, Camden 29020
Miles of walking and biking trails
 This 800 acre riverfront property was donated to Clemson by Margaret Lloyd with a mission to provide outdoor education. Public access only for Open Trail Days and community educational programs.



7. North Central High School
3000 Lockhart Rd, Kershaw 29067
1.2 mile paved trail
 Check out the trail that goes around the entire 90 acre property, suitable for walking, running, or for bikes.




15. Kirkwood Inn Ruins
604 Greene St, Camden 29020
Wooded walking trail
 The grounds of the historic Kirkwood Inn are now preserved forever and managed by Historic Camden. A trail connects the Camden Polo Field with the ruins of the old Inn.




23. Woodward Park
82 State Rd S-28-861, Camden, 29020
Paved multi-use trail and unpaved walking
 Mostly baseball fields but plenty of places to walk, including the Sweet Gum Trail, which connects Woodward Park with Scott Park



8. Camden Middle School
902 McRae Rd, Camden 29020
Sidewalks and roadways
 Walkers often use the sidewalks and roadways around the 29 acre property



16. Mt. Pisgah Park
5193 Mount Pisgah Rd, Kershaw 29067
Walking / running
 The old ball park in Mt. Pisgah provides a place to walk, run, or ride a bike.



24. Camden Polo Field
610 Polo Ln, Camden 29020
0.6 mile walking
 The historic polo field has a perimeter lined with old hardwoods. You can choose to walk around the polo field or climb the hill to see the ruins of the Kirkwood Inn.

KC TRAILS



TRAIL MAP

KERSHAW COUNTY INCLUDING CAMDEN, SC



Scan QR code to explore online map at kctrails.org/locations

COVER PHOTO: The Walking Trail at Doby's Mill Elementary School, located at 1964 Fort Jackson Rd in Lugoff. The walking trail is available for public use every day from dawn to dusk.

Kershaw County's Open Community Use Policy states that playgrounds and parking lots on school properties are available for public use.

