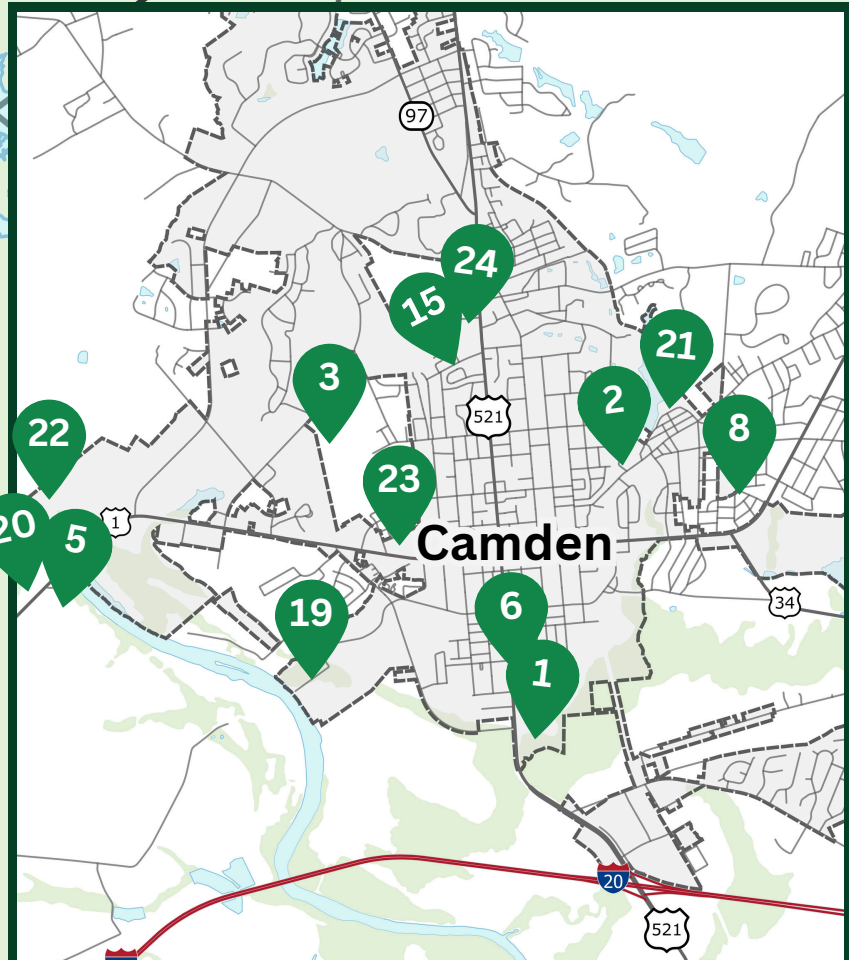


# TRAILS IN KERSHAW COUNTY




Scan QR code to explore online map at [kctrails.org/locations](https://kctrails.org/locations)

Map #	Trail Location
1	Historic Camden
2	Kendall Park
3	Scott Park
4	The Camden Battlefield
5	Invista Lugoff
6	Camden City Arena
7	North Central High School
8	Camden Middle School
9	Doby's Mill Elementary School
10	Blaney Elementary School
11	Lugoff Elementary School
12	Elgin Community Park
13	Potter Park
14	Goodale State Park
15	Kirkwood Inn Ruins
16	Mt. Pisgah
17	Kershaw County West Complex
18	Wildwood Lane Sidewalk
19	Camden Environmental Park
20	Wateree River Veterans Park
21	Kendall Lake Park
22	Nature as Teacher Preserve
23	Woodward Park
24	Camden Polo Field





**1. Historic Camden**  
**222 Broad Street, Camden 29020**  
**Miles of unpaved walking trails**  
Historic Camden provides many opportunities for walking, including a short walk around the pond, a longer walk through a cypress swamp, or a walk through the property.



**2. Kendall Park**  
**1500 Park Circle, Camden 29020**  
**Shock absorbing walking trail**  
Kendall Park is a popular place for walking due to the low-impact surface provided. Old trees provide plenty of shade and Little Pine Tree Creek is always moving.



**3. Scott Park**  
**222 Battleship Road, Camden 29020**  
**Paved walking trails**  
Scott Park is a popular place to walk and ride bikes. Besides the walking trail, it also serves as one end of the Sweet Gum Trail, which connects to Woodward Park.




**4. The Camden Battlefield**  
**1698 Flat Rock Rd, Camden 29020**  
**3-4 miles of unpaved trails**  
A wide open space for walking, running, or biking. New trails are continuing to be developed at this historic battlefield.



**5. Invista Lugoff**  
**643 US-1, Lugoff 29078**  
**1.1 mile walking**  
The Invista plant makes polymer and occupies prime real estate along the Wateree River. Invista's well-groomed walking trail, convenient to highway #1, is open to the public.




**6. City Arena**  
**420 Broad Street, Camden 29020**  
**0.1 mile walking**  
The City Arena may be the best place to get your steps in. This is a great place for seniors. Call the city for specific hours of availability.



**7. North Central High School**  
**3000 Lockhart Rd, Kershaw 29067**  
**1.2 mile paved trail**  
Check out the trail that goes around the entire 90 acre property, suitable for walking, running, or for bikes.



**8. Camden Middle School**  
**902 McRae Rd, Camden 29020**  
**Sidewalks and roadways**  
Walkers often use the sidewalks and roadways around the 29 acre property



**9. Doby's Mill Elementary School**  
**1964 Fort Jackson Blvd, Lugoff 29078**  
**0.4 mile paved walking trail**  
This partially wooded trail is open to the public from dawn until dusk.



**10. Blaney Elementary School**  
**1621 Smyrna Road, Elgin 29045**  
**Sidewalks and roadways**  
Part of a 64 acre complex that includes Stover Middle School, this property includes miles of sidewalks, parking lots, and roadways.



**11. Lugoff Elementary School**  
**994 Ridgeway Rd, Lugoff, SC 29078**  
**Unpaved walking trail**  
Lugoff Elementary has a .3 mile gravel walking trail that circles a play area. The property also connects to the Wildwood Lane sidewalk.



**12. Elgin Community Park**  
**101 Pinnacle Parkway, Elgin 29045**  
**Unpaved walking paths**  
This park has a half mile gravel loop trail around a pond. There is a pier available for fishing, and a large pavilion that can be used for small picnics or bigger events.



**13. Potter Park**  
**2427 Main Street, Elgin 29045**  
**.25 mile paved walking trail**  
The paved walking trail is great for a relaxing walk or jog. The park includes a shaded playground and a picnic shelter, and is pet friendly.



**14. Goodale State Park**  
**650 Park Road, Camden 29020**  
**Walk, run, bike, or paddle**  
Goodale State Park has multiple walking trails, a playground, and a canoe/kayak trail that winds 3 miles through a cypress forest.



**15. Kirkwood Inn Ruins**  
**604 Greene St, Camden 29020**  
**Wooded walking trail**  
The grounds of the historic Kirkwood Inn are now preserved forever and managed by Historic Camden. A trail connects the Camden Polo Field with the ruins of the old Inn.



**16. Mt. Pisgah Park**  
**5193 Mount Pisgah Rd, Kershaw 29067**  
**Walking / running**  
The old ball park in Mt. Pisgah provides a place to walk, run, or ride a bike.



**17. Kershaw County West Complex**  
**519 Whitehead Road, Lugoff 29078**  
**.5 mile paved walking trail**  
This paved, half-mile walking trail is great for quick walks around soccer fields, while your kids play on the field or playground!




**18. Wildwood Lane Sidewalk**  
**424 Wildwood Ln, Lugoff 29078**  
**Safe place for walking and running**  
This sidewalk connects several neighborhoods with Wateree Elementary, Lugoff Elementary and the KC West Complex



**19. Camden Environmental Park**  
**175 Bramblewood Plantation, Camden 29020**  
**Unpaved walking trails**  
This 26 acre riverfront park and wetlands is designed to attract an array of wildlife. A bird-watchers' paradise, the park features a kayak launch and a dirt trail nearly a mile long.




**20. Wateree River Veterans Park**  
**550 US-1, Lugoff 29078**  
**Paved and unpaved trails**  
This riverfront park has a wooded trail along 25 Mile Creek, a paved, handicapped accessible trail, and a place to launch canoes and kayaks.



**21. Kendall Lake Park**  
**1939 Lake Shore Dr, Camden 29020**  
**Quiet lake for paddling or walking**  
This is a great place for a quiet paddle or a walk along the water's edge. This park is close to downtown Camden. 2 mile loop for paddling.



**22. Nature as Teacher Preserve**  
**271 Chestnut Ferry Rd, Camden 29020**  
**Miles of walking and biking trails**  
This 800 acre riverfront property was donated to Clemson by Margaret Lloyd with a mission to provide outdoor education. Public access only for Open Trail Days and community educational programs.



**23. Woodward Park**  
**82 State Rd S-28-861, Camden,29020**  
**Paved multi-use trail and unpaved walking**  
Mostly baseball fields but plenty of places to walk, including the Sweet Gum Trail, which connects Woodward Park with Scott Park



**24. Camden Polo Field**  
**610 Polo Ln, Camden 29020**  
**0.6 mile walking**  
The historic polo field has a perimeter lined with old hardwoods. You can choose to walk around the polo field or climb the hill to see the ruins of the Kirkwood Inn.



# TRAIL MAP

## KERSHAW COUNTY INCLUDING CAMDEN, SC



Scan QR code to explore online map at [kctrails.org/locations](https://kctrails.org/locations)

COVER PHOTO: The Walking Trail at Doby's Mill Elementary School, located at 1964 Fort Jackson Rd in Lugoff. The walking trail is available for public use every day from dawn to dusk.

Kershaw County's Open Community Use Policy states that playgrounds and parking lots on school properties are available for public use.

